



MetroWest+

Portishead Branch Line (MetroWest Phase 1)

TR040011

Applicant: North Somerset District Council

2.39 to 2.40 - Wessex Water Compound and Portbury Hundred Construction Compound

**The Infrastructure Planning (Applications: Prescribed Forms and Procedure) Regulations 2009, regulation 5(2)(o)
Planning Act 2008**

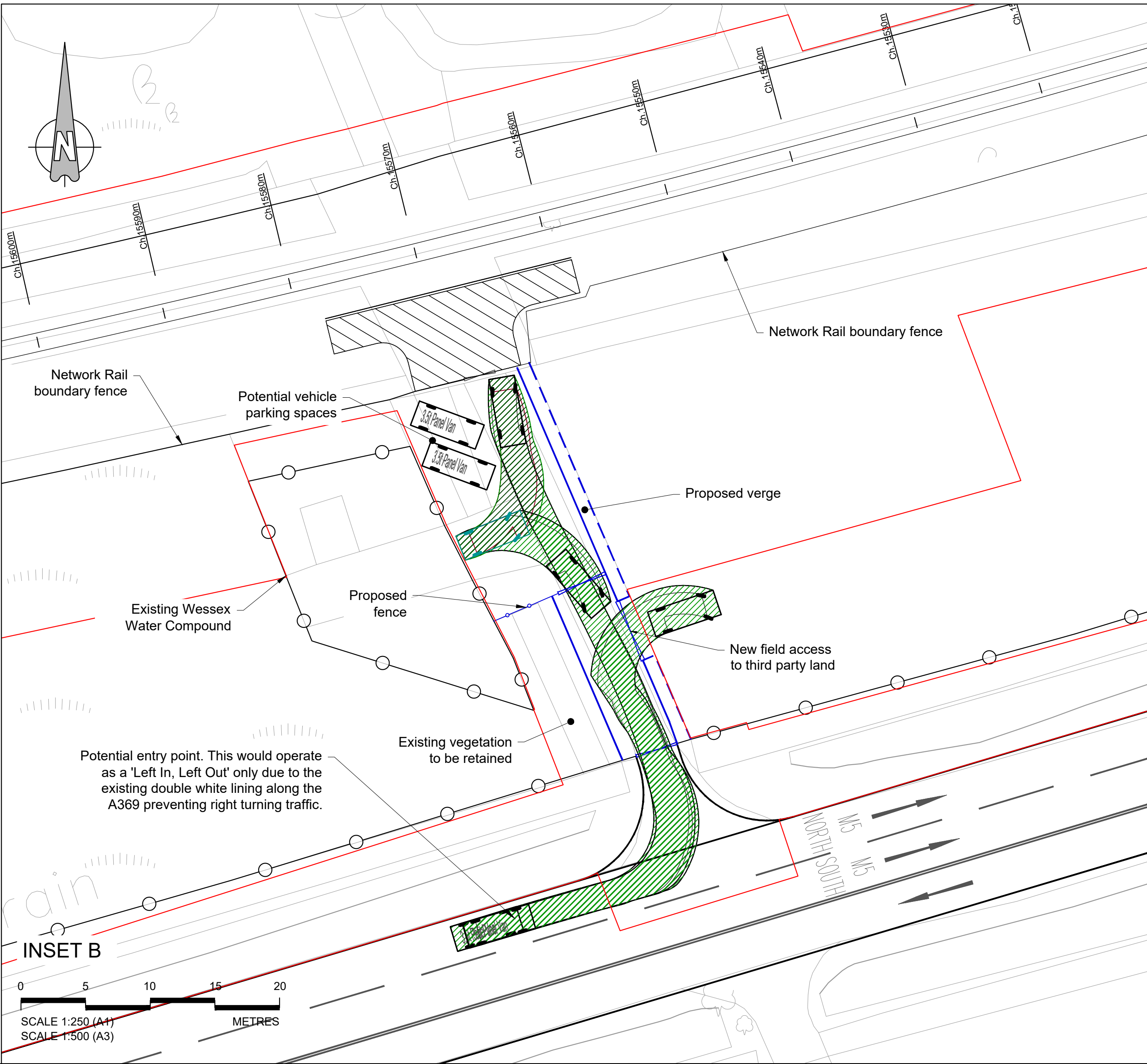
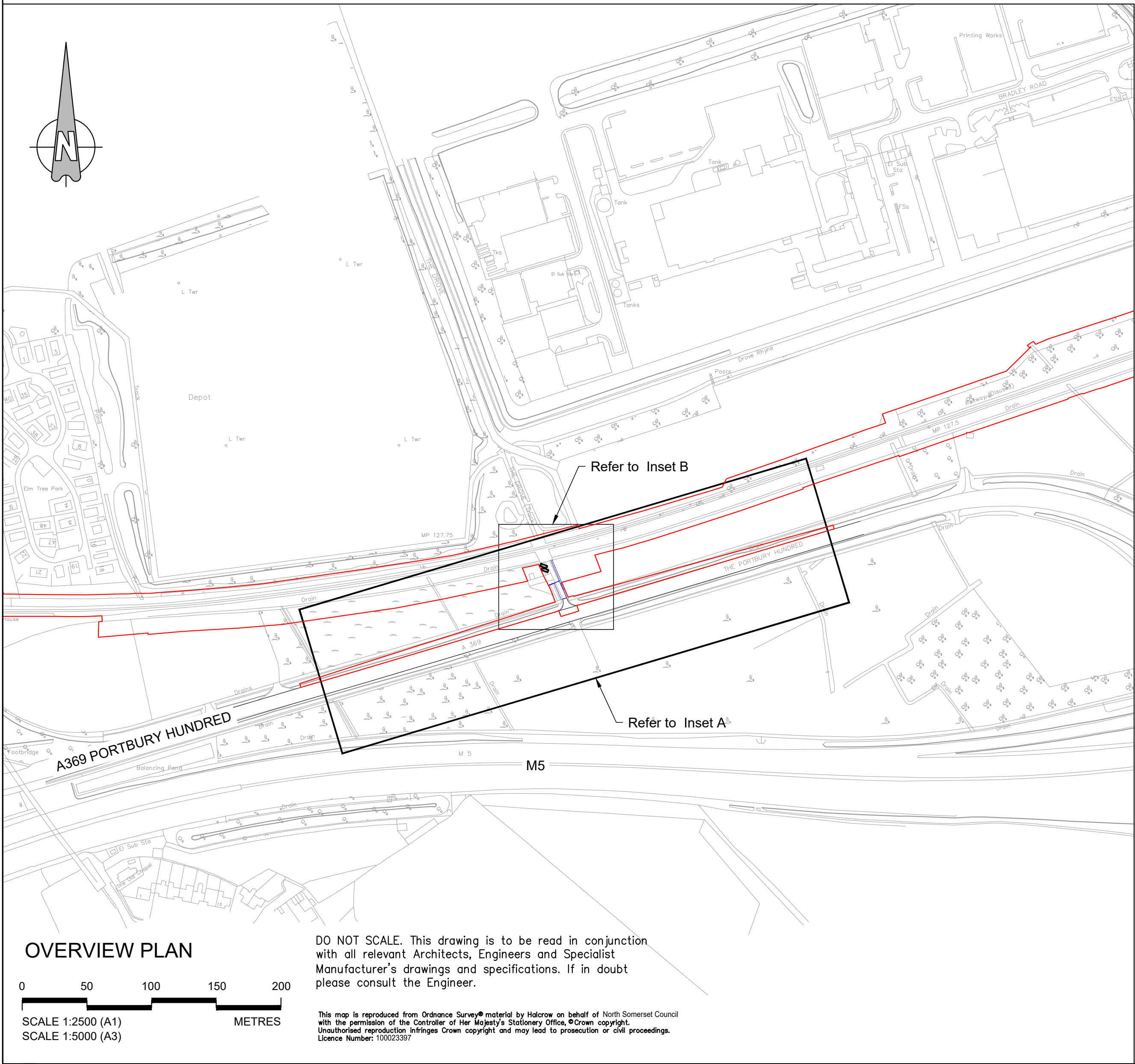
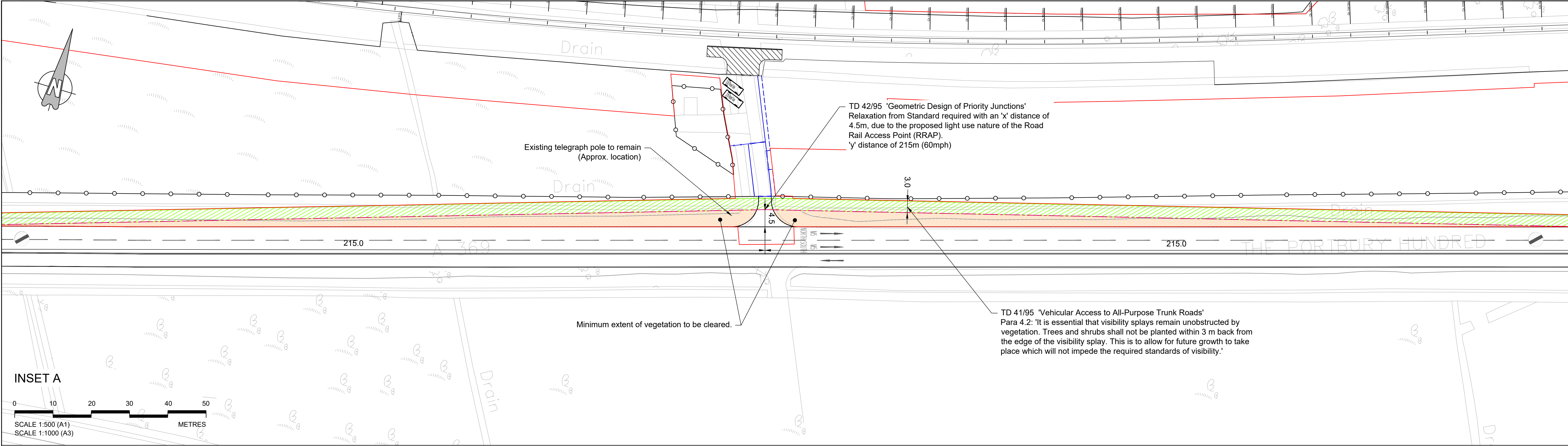
Author: CH2M

Date: November 2019



Document Index

2.39	Wessex Water Compound Network Rail Road Rail Access Point	The Infrastructure Planning (Applications: Prescribed Forms and Procedure) Regulations 2009, regulation 5(2)(o)	467470.BQ.04.20-570 Rev F
2.40	Portbury Hundred Construction Compound and Permanent Access Plan	The Infrastructure Planning (Applications: Prescribed Forms and Procedure) Regulations 2009, regulation 5(2)(o)	467470.BQ.04.20-600 Rev I



NOTES

1. All dimensions are in metres unless noted otherwise.

KEY:

Order Limits

Rev	By	Chkd	Apprvd	Date	Description
F	CHP	ADL	ADL	31/10/2019	Minor amendments
E	CHP	ADL	ADL	31/07/2019	Updated red line boundary added
D	CHP	ADS	ADL	02/07/2019	Note amendments
C	CHP	ADL	ADL	21/02/2019	Additional access for third party land added to layout
B	CHP	ADL	ADL	27/09/2018	Compound layout amended due to shallow utilities
A	ADS	ADL	ADL	20/02/2018	NR Minor Chkls Update

travelwest

Bath & North East Somerset, Bristol, North Somerset and South Gloucestershire Councils working together to improve your local transport

CH2M HILL
1 The Square Temple Quay Bristol BS1 6DG
Tel +44 (0)117 910 2580 Fax +44 (0)117 910 2581
www.ch2m.com

ch2m

Project **PORTISHEAD BRANCH LINE (METROWEST PHASE 1)**

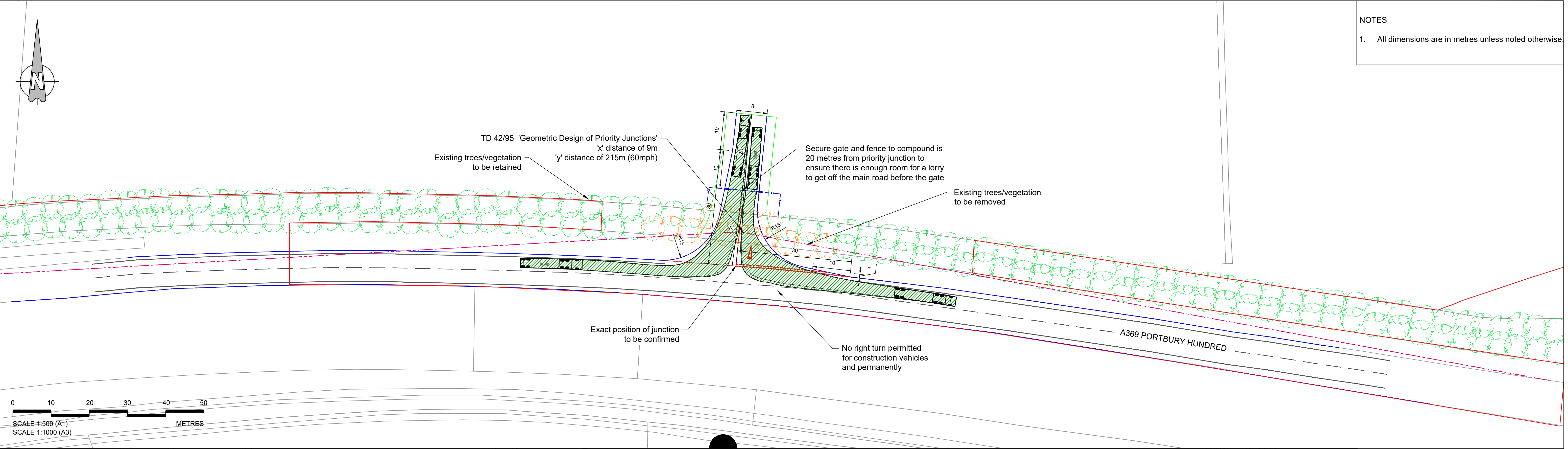
Drawing

WESSEX WATER COMPOUND NETWORK RAIL ROAD RAIL ACCESS POINT

Drawn by: ADS Date: 06/02/2018
Checked by: AL Date: 07/01/2018
Approved by: AL Date: 07/01/2018

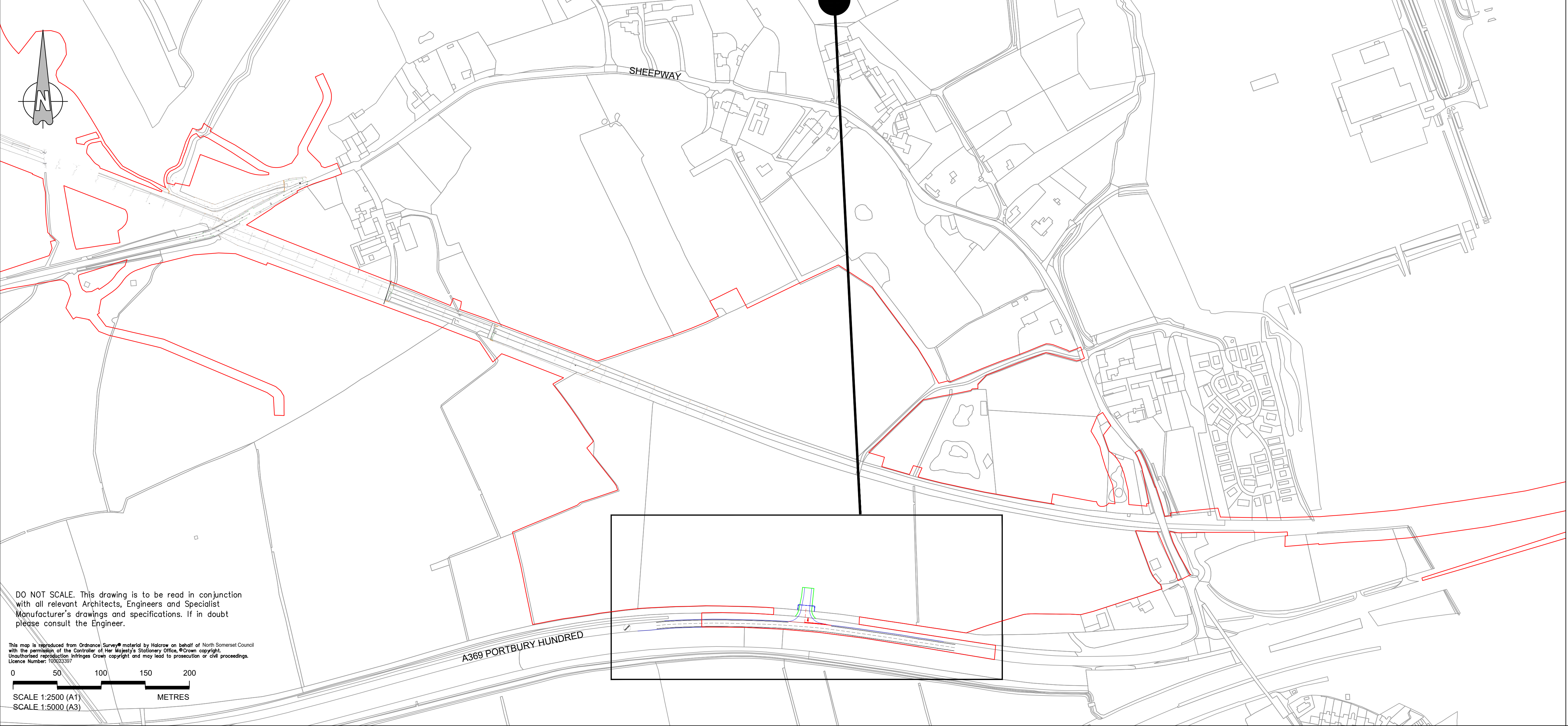
Drawing No. **467470.BQ.04.20-570** Revision **F**

Drawing Scale: AS SHOWN



NOTES

1. All dimensions are in metres unless noted otherwise.



KEY:

- Proposed kerb
- Visibility splay
- Proposed fence
- Proposed gate
- Order Limits
- National speed limit sign
- Tree to be retained
- Tree to be removed

I	OHP	ADL	ADL	31/10/2019	Minor amendments
H	OHP	ADL	ADL	31/07/2019	Note amendments & red line boundary updated
G	OHP	ADL	ADL	21/02/2019	Note amendments
F	OHP	ADL	ADL	27/09/2018	Minor amendments
E	OHP	KS	ADL	04/10/2017	Title amendments
D	OHP	ADS	ADL	15/09/2017	Minor amendments
C	ECF	AL	AL	31/08/2016	Minor amendments
B	ECF	AL	AL	14/03/2016	Location plan added
A	ECF	AL	AL	01/03/2016	Red line boundary added
Rev	By	Chkd	Apprvd	Date	Description

travelwest

Bath & North East Somerset, Bristol, North Somerset and South Gloucestershire
Councils working together to improve your local transport

CH2M HILL
1 The Square Temple Quay Bristol BS1 6DG
Tel +44 (0)117 910 2580 Fax +44 (0)117 910 2581
www.ch2m.com

ch2m

Project
**PORTISHEAD BRANCH LINE
(METROWEST PHASE 1)**

Drawing
**PORTBURY HUNDRED
CONSTRUCTION COMPOUND
AND PERMANENT ACCESS**

Drawn by: ADS Date: 16/11/2015
Checked by: AL Date: 16/11/2015
Approved by: AL Date: 16/11/2015
Drawing No. 467470.BQ.04.20-600 Revision I

Drawing Scale: AS SHOWN

DO NOT SCALE. This drawing is to be read in conjunction with all relevant Architects, Engineers and Specialist Manufacturer's drawings and specifications. If in doubt please consult the Engineer.

This map is reproduced from Ordnance Survey material by Halcor on behalf of North Somerset Council with the permission of the Controller of Her Majesty's Stationary Office. © Crown copyright. Unauthorised reproduction infringes Crown copyright and may lead to prosecution or civil proceedings. Licence Number: 100023397

0 50 100 150 200
SCALE 1:2500 (A1)
SCALE 1:5000 (A3)
METRES

Drawing file path & name: I:\Projects\467470 NSC Framework 2018\BQ.04.20 MW Phase 1 Highway Engineering\BQ AutocAD\B1 AutocAD Prelim1 & Portbury Hundred.467470.BQ.04.20-600 Rev.dwg